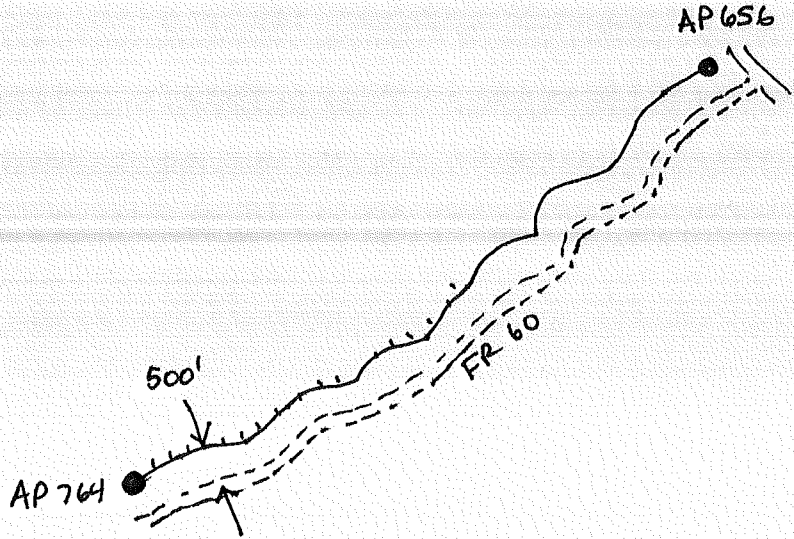


SURVEY DIAGRAM 24/6

Diamond Peak Wilderness Bdy

001040 #



LEGEND

○ = Corner having information on form 7100-52 in this file.

FILING INSTRUCTIONS

Draft tract diagram in space at left. File 7100-52 card record in numerical sequence behind tract file guide as the data are obtained and recorded. Show by above symbol, on the tract diagram those corners having data in this file.

Diamond Peak Wilderness

USDA-FOREST SERVICE

Index File No. AP656

CORNER RECORD (SEARCH)  
(Ref. FSM 7151.4)

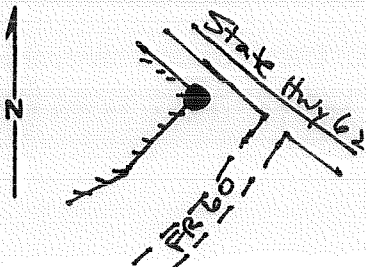
Tract or Survey No. 1040 Cor. No. AP656

T 24 S R. 16 E R.D. Crescent County Klamath

Merid. WMT N.F. Deschutes State \_\_\_\_\_

CORNER DIAGRAM

DESCRIBE CORNER MONUMENT FOUND



Not Set

DESCRIBE BEARING TREES OR OTHER OFFICIAL ACCESSORIES FOUND

Not Set

PHOTO IDENTIFICATION DATA

Photo No. \_\_\_\_\_

Filed At. \_\_\_\_\_

Object Ident. \_\_\_\_\_

Ident. By \_\_\_\_\_

*Signature*

6

DESCRIBE CORNER LOCATION RELATIVE TO NEAR-BY FEATURES, ALSO HOW TO REACH CORNER

PLANE COORDINATE POSITION DATA

State \_\_\_\_\_ Zone \_\_\_\_\_

X \_\_\_\_\_

Y \_\_\_\_\_

Estab. By \_\_\_\_\_

*Agency*

8

Signature

Walt Miller

Title

PLS

Division

CS

Headquarters

SO

Date

11/99

FS-7100-52 (3/68)

5

CORNER RECORD (PERPETUATION)

MONUMENT : DESCRIBE NEW MONUMENT SET, OR WORK DONE TO PRESERVE EXISTING MONUMENT

2 1/2" x 30" BCSP RISING 2"

DIA. PEAK  
WILDERNESS  
AP = 656  
PLS 2111  
1999

ACCESSORIES : DESCRIBE NEW BT'S WITNESS OBJECTS ETC. ESTABLISHED, OR WORK DONE TO PRESERVE EXISTING EVIDENCE

6" Dia. LP brs S 18°W @ 11.7 FT. MKD DPW AP 656 BT  
8" " " " N 39°W @ 20.9 " " " " " "

Work Done By Walt Miller Title PLS Date 11/99 State Registration No. 2111 or Agency

Certified Cor. Record Prepared?  Yes  No Filed At: Klamath Date 4/27/00

REMARKS

Index File No. T. R. M. Tract or Surv. No. Cor. AP656

USDA-FOREST SERVICE

Index \_\_\_\_\_  
File No. \_\_\_\_\_

CORNER RECORD (SEARCH)

(Ref. FSM 7151.4)

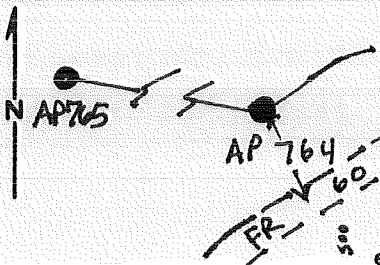
Tract or Survey No. 101040 Cor. No. \_\_\_\_\_

T 24 S R. 6 E R.D. Crescent County Klamath AP 764

Merid. \_\_\_\_\_ N.F. \_\_\_\_\_ State \_\_\_\_\_ Dia. Pl. WA

Diamond Peak Wld. AP764

CORNER DIAGRAM



DESCRIBE CORNER MONUMENT FOUND

Not Set

DESCRIBE BEARING TREES OR OTHER OFFICIAL ACCESSORIES FOUND

Not Set

PHOTO IDENTIFICATION DATA

Photo No. \_\_\_\_\_  
Filed At. \_\_\_\_\_  
Object Ident. \_\_\_\_\_  
Ident. By \_\_\_\_\_  
*Signature*

DESCRIBE CORNER LOCATION RELATIVE TO NEAR-BY FEATURES, ALSO HOW TO REACH CORNER

PLANE COORDINATE POSITION DATA

State \_\_\_\_\_ Zone \_\_\_\_\_  
X \_\_\_\_\_  
Y \_\_\_\_\_  
Estab. By \_\_\_\_\_  
*Agency*

Signature  
Walt Miller

Title  
PLS

Division  
CS

Headquarters  
SO

Date  
11/99

FS-7100-52 (3/68)

CORNER RECORD (PERPETUATION)

MONUMENT: DESCRIBE NEW MONUMENT SET, OR WORK DONE TO PRESERVE EXISTING MONUMENT

5/8" x 30" rebar w/3/4" AC driven flush

DIAMOND  
PEAK WILD.  
AP. 764  
PLS 2111  
1999

ACCESSORIES: DESCRIBE NEW BT'S WITNESS OBJECTS ETC. ESTABLISHED, OR WORK DONE TO PRESERVE EXISTING EVIDENCE

7" Grand Fir brs N55°E @ 18.5' MED AP 764 DPW BT  
9" Doug. Fir " S68°W @ 60.2' " " "

Work Done By Walt Miller Title PLS Date 11/99 State Registration No. 2111  
or Agency

Certified Cor. Record Prepared?  Yes  No Filed At: Klamath Co Date 4/27/00

REMARKS

Index File No. T. R. M. Tract or Surv. No. Cor. AP 764

USDA-FOREST SERVICE

Index  
File No. 0965

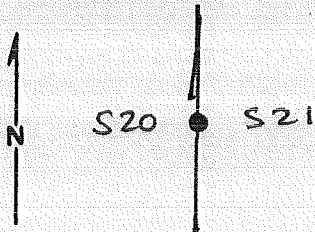
CORNER RECORD (SEARCH)  
(Ref. FSM 7151.4)

Tract or Survey No. 107040 Cor. No. P-09

T 24 S R. 6 E R.D. Crescent County Klamath ~~AP 765~~ Dia. PK WA

Merid. W N.F. Deschutes State Oregon w/4 S. 21

CORNER DIAGRAM



T24S-R6E

DESCRIBE CORNER MONUMENT FOUND

DESCRIBE BEARING TREES OR OTHER OFFICIAL ACCESSORIES FOUND

PHOTO IDENTIFICATION DATA

Photo No. \_\_\_\_\_

Filed At. \_\_\_\_\_

Object Ident. \_\_\_\_\_

Ident. By \_\_\_\_\_

*Signature*

PLANE COORDINATE POSITION DATA

State \_\_\_\_\_ Zone \_\_\_\_\_

X \_\_\_\_\_

Y \_\_\_\_\_

Estab. By \_\_\_\_\_

*Agency*

DESCRIBE CORNER LOCATION RELATIVE TO NEAR-BY FEATURES, ALSO HOW TO REACH CORNER

Signature  
Walt Miller

Title  
PLC

Division  
CS

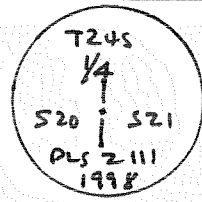
Headquarters  
SO

Date  
11/99

FS-7100-52 (3/68)

CORNER RECORD (PERPETUATION)

MONUMENT : DESCRIBE NEW MONUMENT SET, OR WORK DONE TO PRESERVE EXISTING MONUMENT



ACCESSORIES : DESCRIBE NEW BT's WITNESS OBJECTS ETC. ESTABLISHED, OR WORK DONE TO PRESERVE EXISTING EVIDENCE

Work Done By Walt Miller Title PLS Date 11/99 State Registration No. or Agency 2111

Certified Cor. Record Prepared?  Yes  No Filed At: Klamath Date 4/27/00

REMARKS

Index File No. 0965 T. 24 R. 6 M.          Tract or Surv. No.          Cor. P-09

USDA-FOREST SERVICE

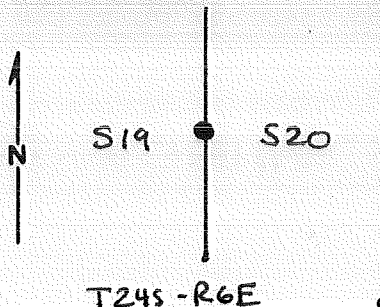
Index  
File No. 0565

CORNER RECORD (SEARCH)  
(Ref. FSM 7151.4)

Tract or  
Survey No. 101040 Cor. No. P-05

T 24 S R. 6 E R.D. Crescent County Klamath w/4 S. 20  
Merid. WMT N.F. Deschutes State Oregon AP 766 Dia PK WA

CORNER DIAGRAM



DESCRIBE CORNER MONUMENT FOUND

DESCRIBE BEARING TREES OR OTHER OFFICIAL ACCESSORIES FOUND

DESCRIBE CORNER LOCATION RELATIVE TO NEAR-BY FEATURES, ALSO HOW TO REACH CORNER

PHOTO IDENTIFICATION DATA

Photo No. \_\_\_\_\_  
Filed At. \_\_\_\_\_  
Object Ident. \_\_\_\_\_  
Ident. By \_\_\_\_\_  
*Signature*

PLANE COORDINATE POSITION DATA

State \_\_\_\_\_ Zone \_\_\_\_\_  
X \_\_\_\_\_  
Y \_\_\_\_\_  
Estab. By \_\_\_\_\_  
*Agency*

Signature  
Walt Miller

Title  
PLS

Division  
CS

Headquarters  
SO

Date  
11/99

FS-7100-52 (3/68)

2

3

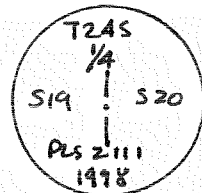
4

5



CORNER RECORD (PERPETUATION)

MONUMENT : DESCRIBE NEW MONUMENT SET, OR WORK DONE TO PRESERVE EXISTING MONUMENT



ACCESSORIES : DESCRIBE NEW BT's WITNESS OBJECTS ETC. ESTABLISHED, OR WORK DONE TO PRESERVE EXISTING EVIDENCE

Work Done By Walt Miller Title PLS Date 11/99 State Registration No. 2111 or Agency

Certified Cor. Record Prepared?  Yes  No Filed At: Klamath Co Date 4/27/00

REMARKS

Index File No. 05-65 T. 24 R. 6 M. WMS Tract or Surv. No. Cor. p-05

GPO: 1986 O-439-095